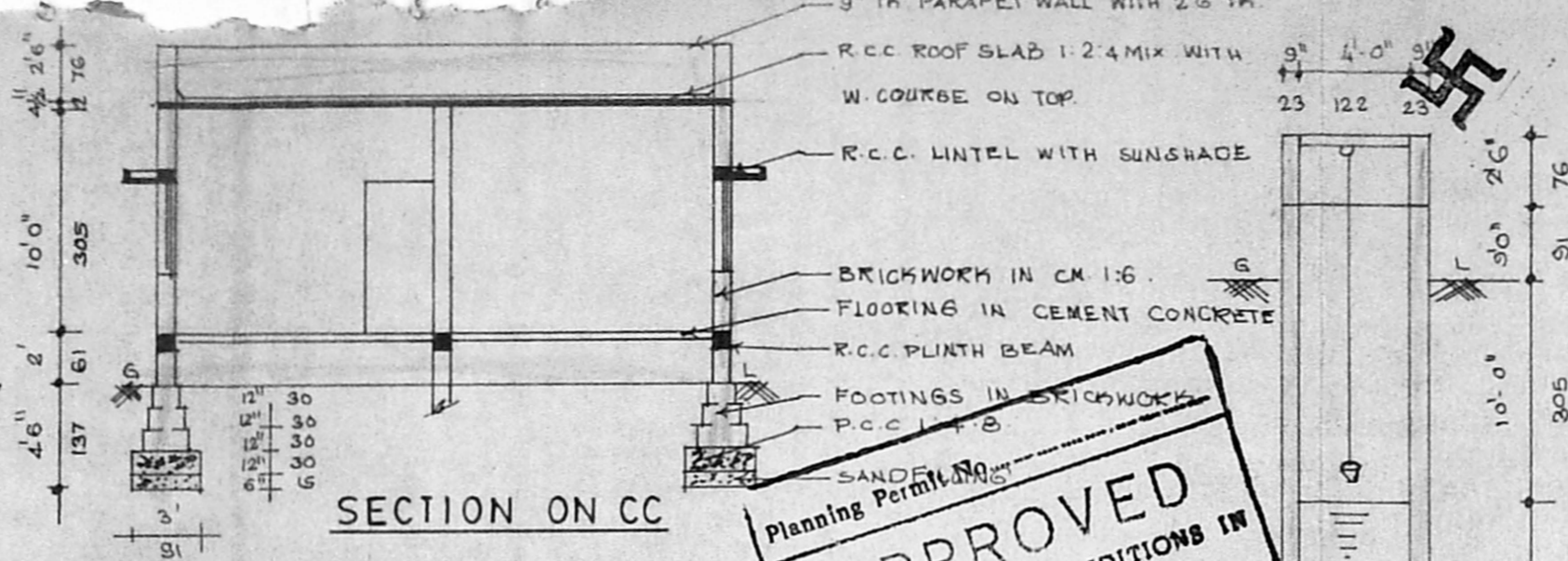
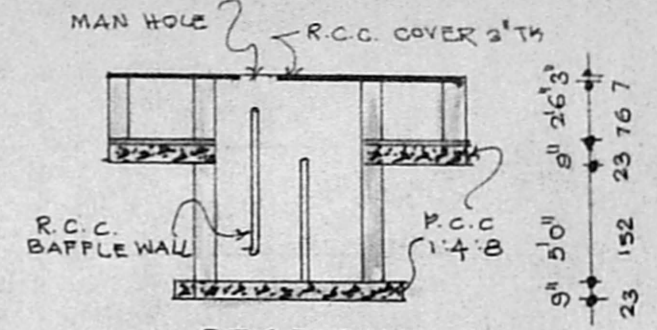


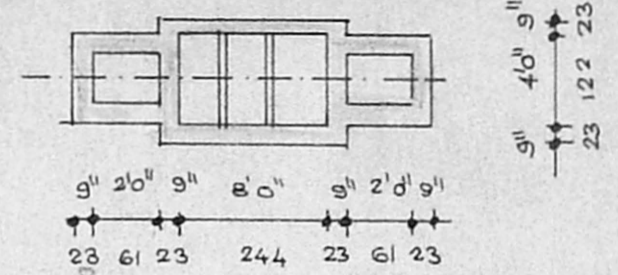
FRONT ELEVATION



SECTION ON CC



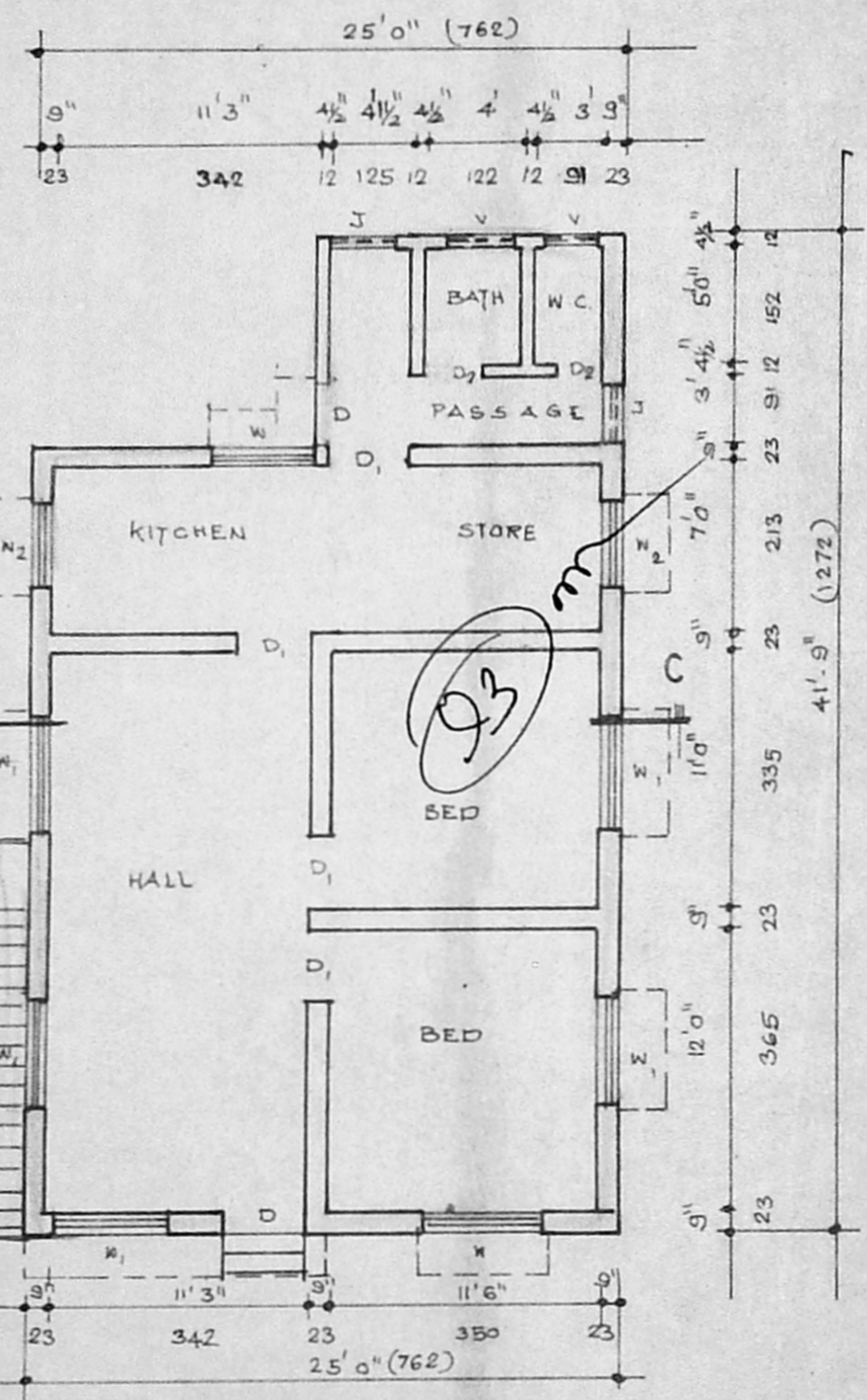
SECTION



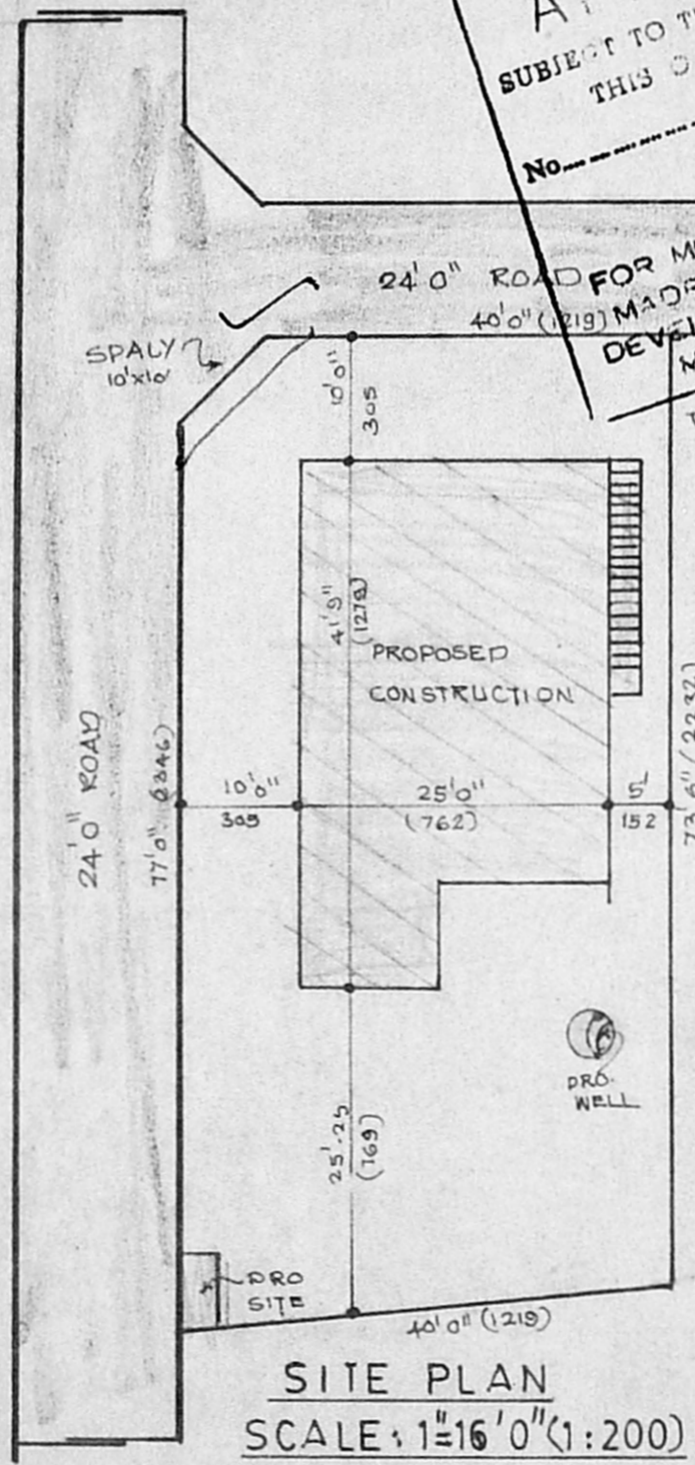
PLAN

SEPTIC TANK DETAIL

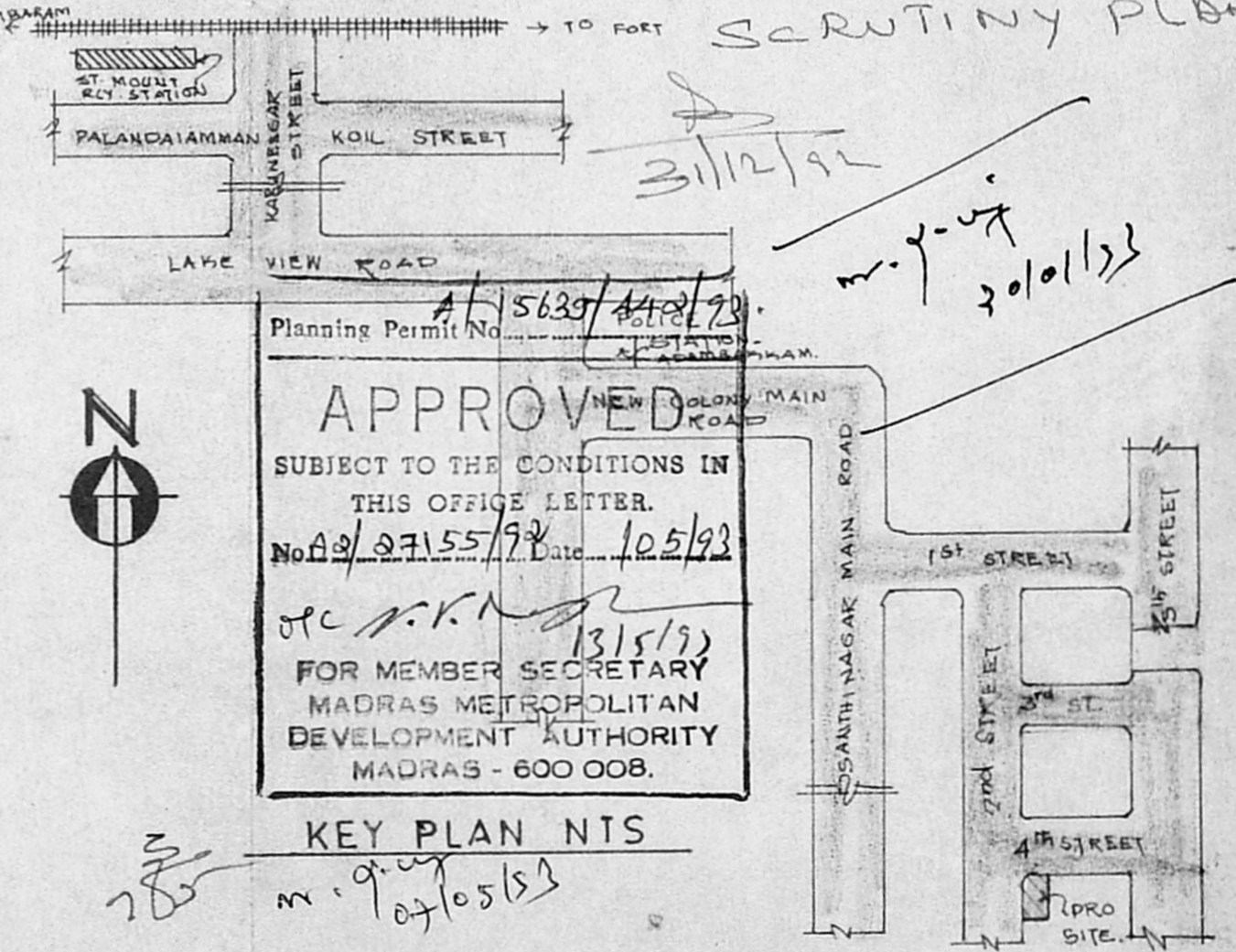
Planning Permit No. **APPROVED**
 SUBJECT TO THE CONDITIONS IN THIS OFFICE LETTER.
 No. **1315/93**



PLAN



SITE PLAN
 SCALE: 1"=16'0" (1:200)



Planning Permit No. **APPROVED**
 SUBJECT TO THE CONDITIONS IN THIS OFFICE LETTER.
 No. **27155/93** Date **10/5/93**
 FOR MEMBER SECRETARY
 MADRAS METROPOLITAN
 DEVELOPMENT AUTHORITY
 MADRAS - 600 008.

KEY PLAN NTS

JOINERY	
D	DOOR 3'3" x 6'6" (99 x 200)
D1	DOOR 3'0" x 6'6" (91 x 200)
D2	DOOR 2'6" x 6'6" (76 x 200)
W	WINDOW 4'6" x 4'0" (137 x 122)
W1	WINDOW 4'0" x 4'0" (122 x 122)
W2	WINDOW 3'6" x 4'0" (106 x 122)
V	VENTILATOR 3'0" x 2'6" (91 x 61)

PLAN SHOWING THE PROPOSED CONSTRUCTION
 IN PLOT NO 41 SNO 271/3,5 AT ADAMBAKKAM
 VILLAGE, BUVNESWARI NAGAR 2ND STREET, ALANDUR
 MUNICIPALITY.
 SCALE 1"=8'0" (1:100)

AREA STATEMENT	
PLOT AREA	3010 SFT. 279.74 SM
PLINTH AREA	943 SFT. 87.65 SM
PLOT COVERAGE	31%
STAIR DETAIL	
TREAD	9" (23) WIDTH : 3'0" (91)
RISE	6" (15)

LEGEND	
BOUNDARY	
PROPOSED	
ROAD	
OWNER	

A. Mari Haran
A. Mari Haran,
 Consulting Engineer,
 LICENSED SURVEYOR.
 Alandur & Tambaram Municipality
 Office: No-7, New Colony Main Road
 Adambakkam, Madras-600 088.
 (Opp. Adambakkam Police Station).
 LICENSED SURVEYOR